








Valley Springs Public Utility District Sanitary Service

Adopted by
Local Agency Formation Commission
of
Calaveras County
on
January 24, 2005
Resolution # 2005-01



Legend

-  District Boundary
-  Sphere of Influence
-  Parcels
-  Roads
-  Highways
-  Main Rivers
-  Lakes

All district boundaries
are generalized and
are not to be used on
a parcel by parcel basis.



Map Design and Cartography
By Calaveras County GIS
San Andreas, California
December, 2006

