








# Union Public Utility District

Adopted by  
 Local Agency Formation Commission  
 of  
 Calaveras County  
 on  
 December 15, 2003  
 Resolution # 03-05



## Legend

- District Boundary & Sphere of Influence
-  UPUD
  -  Parcels
  -  Roads
  -  Highways
  -  Main Rivers
  -  Lakes
  -  County Boundary

**All district boundaries  
 are generalized and  
 are not to be used on  
 a parcel by parcel basis.**



Map Design and Cartography  
 By Calaveras County GIS  
 San Andreas, California  
 December, 2006

