








# Mokelumne Hill Sanitary District

Adopted by  
Local Agency Formation Commission  
of  
Calaveras County  
on  
January 24, 2005  
Resolution # 2005-01



## Legend

-  District Boundary & Sphere of Influence
-  Parcels
-  Roads
-  Highways
-  Main Rivers
-  Lakes
-  County Boundary

**All district boundaries  
are generalized and  
are not to be used on  
a parcel by parcel basis.**



Map Design and Cartography  
By Calaveras County GIS  
San Andreas, California  
December, 2006

