









# Arnold Lighting District

Adopted by  
Local Agency Formation Commission  
of  
Calaveras County  
on  
June 20, 2005  
Resolution # 2005-05



## Legend

-  District Boundary
-  Sphere of Influence
-  Community Plan Boundary
-  Roads
-  Highways
-  Parcels
-  Main Rivers
-  Lakes

**All district boundaries are generalized and are not to be used on a parcel by parcel basis.**



Map Design and Cartography  
By Calaveras County GIS  
San Andreas, California  
December, 2006

