






# Foothill Fire District

Adopted by  
Local Agency Formation Commission  
of  
Calaveras County  
on  
November 21, 2005  
Resolution # 2005-18



## Legend

-  Foothill Fire Stations
-  District Boundary
-  Sphere of Influence
-  Parcels
-  Roads
-  Highways
-  Main Rivers
-  Lakes

All district boundaries  
are generalized and  
are not to be used on  
a parcel by parcel basis.



Map Design and Cartography  
By Calaveras County GIS  
San Andreas, California  
December, 2006

